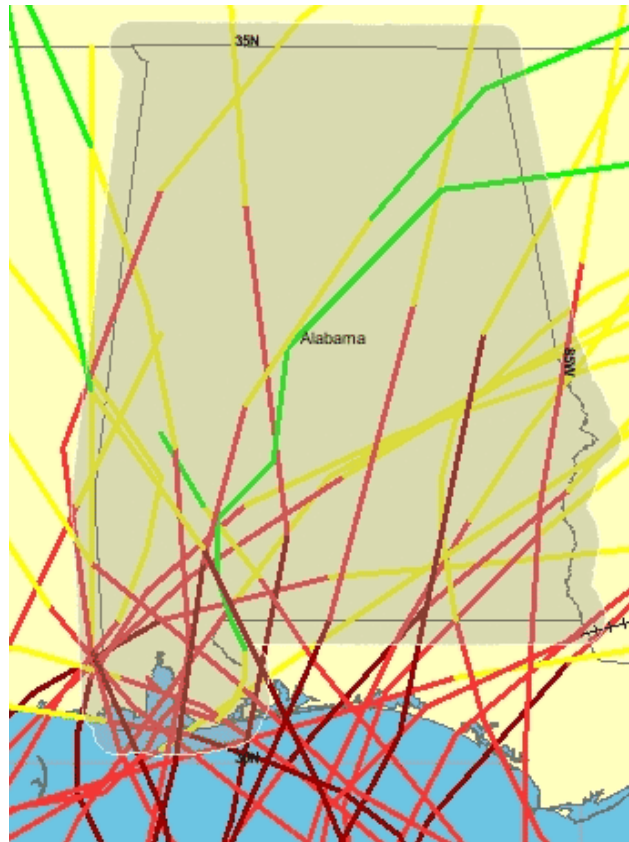




Hurricane History in Alabama

This map from the NOAA Coastal Services Center shows all category 1 to 5 hurricanes whose centers have passed within 10 nautical miles of the state's boundary during the period 1851 to 2005.




 Category 3-5 storm track

 Tropical storm track


 Subtropical storm track

 Extratropical storm track

 Tropical wave track

 Category 1-2 storm track

 Tropical depression track

 Subtropical depression track

 Tropical low track

 Tropical disturbance track